SV CARINTHIA 2009

PuddleJump, Marquesas, Tuamotus & Society Islands

SV Carinthia

This books recaps the journey of
SV Carinthia in 2009 from Mexico
through out French Polynesia.

Captain	Dietmar Petutschnig
Co-Captain	Kurt Roll
First Mate	Suzanne DuBose
Admiral	Vienna Linz
Crew	Carolyn Sherman
Crew	Susan Olsen
Vessel	Lagoon 440 # 258 2008

©2012 by www.52hertz.com

SV CARINTHIA 2009 Pacific “Puddle Jump”

MEXICO BANDERAS BAY PUERTO VALLARTA 20° 44’.61 N 105° 22’.74 W

FRENCH POLYNESIA MARQUESAS April 2009

Hiva Oa	Tahuata
Fatu Hiva	Ua Huka
Nuku Hlva	Ua Pou

TUAMOTUS May 2009

Raroia	Makemo
Fakarava	Toau
Apataki	Rangiroa

SOCIETY ISLANDS June & July 2009

Bora Bora	Taha
Raretea	Huahine
Moorea	Tahiti

March 12, 2009 13:15 PM
Leaving La Cruz for a 20 day 3,000 nm “Puddle Jump” to the Marquesas, French Polynesia. COG 215°


Heading 275 °T
12nm H-UP RM RR 20nm
24nm N-UP RM
TARGET
TRACKING
GAIN
ENHANCE



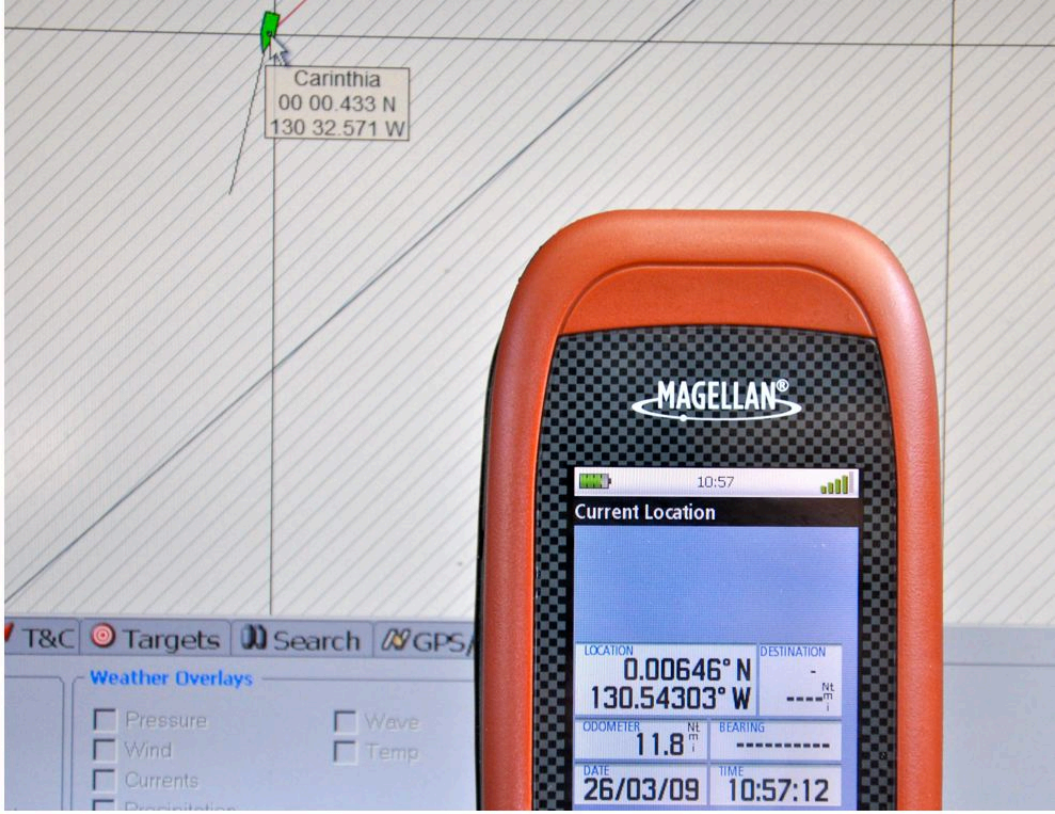

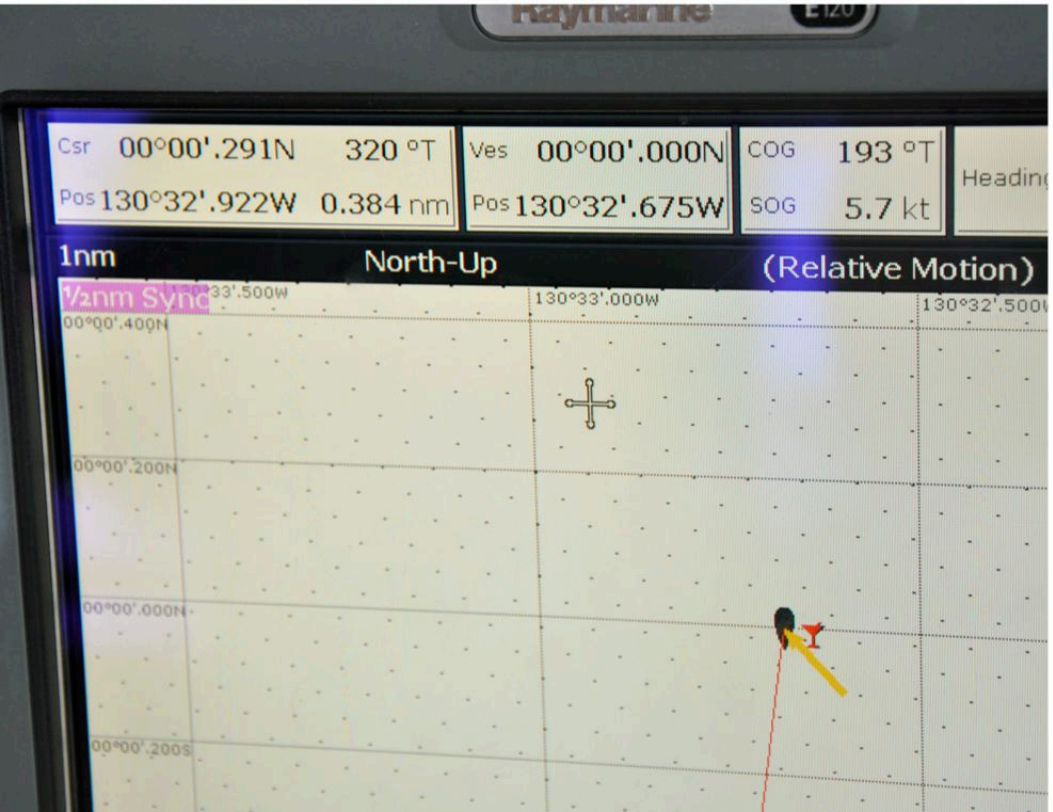

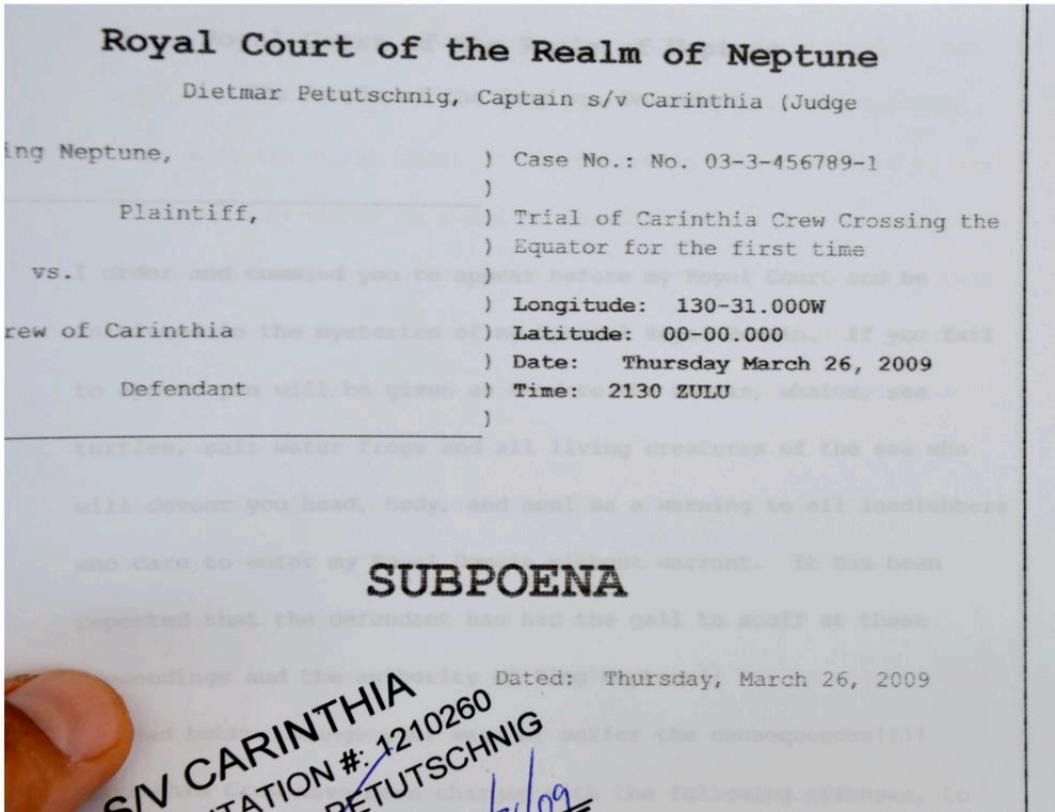

Royal Court of the Realm of Neptune

Dietmar Petutschnig, Captain s/v Carinthia (Judge

ing Neptune,	) Case No.: No. 03-3-456789-1
Plaintiff,	) Trial of Carinthia Crew Crossing the Equator for the first time
vs.	)
rew of Carinthia	) Longitude: 130-31.000W) Latitude: 00-00.000
Defendant	) Date: Thursday March 26, 2009) Time: 2130 ZULU

SUBPOENA

Dated: Thursday, March 26, 2009

SV CARINTHIA
TATION #: 1210260
PETUTSCHNIG





Land Ho ! Tuesday March 31st, 2009 8 AM
Sighting of Fatu Huka followed by Hiva Oa

CARINTHIA

CARINTHIA

SOUTH PACIFIC OCEAN

ÎLES MARQUISES

From French surveys between 1953 and 1964

1728

1667

2056

1667

2285

2050

Banc Clark

APPLETON



Alila
7ª-AT-5-07

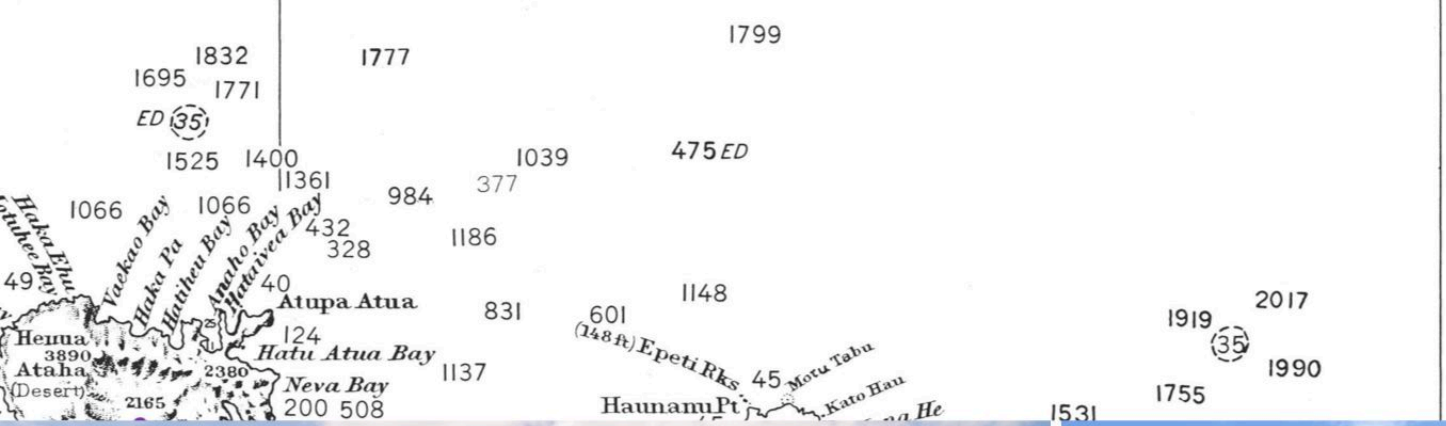
Atupa Atua
Hatu Atua Bay
Neva Bay
Haunamu Pt
Epeti Rks
Motu Tabu
Kato Hau
Hemua
Ataha
(Desert)


HIVA OA
CANAL HAAVA
C.Mata Tepai
Hana Iapa
Tamuhu
Hana Paoa
Nahoe
Pua Mau
Motu Tapu
C.Balguerie
Hana Menu
Hana Hui
Mt.Heani
Mt.Ootua
C.Kiutiu
Teihuae Pt
Met Iti
Haatinao Pt
C.Tehoohaivei
Mata Uru Rk
Taa Huku B
Vipihai
Teaehoa Pt
Motopu B
Hana Moe Noe



CARINTHIA

CARI

GENESIS
WALKER BAY



U.S. DIVERS



CARINTHIA


Mt.Heani
Mt.Ootua
F (occas)
Taa Huku B
Vipihai
Teaehoa Pt
Motopu B
TAHUATA
C.Moteve
Hana Tetena
Hana Teio
C.Mata Tepai
Hana Iapa
Tamuhu
FATU

CARINTHIA


Pte Teno te Papa
Shaveh Bay
Motu Haane
Baie Aotupa
Baie du Contrôleur
Tekeo Pt
Vai Take Bay
Hana Vave
Hana Moohe
FATU HIVA
Hana Uua
Motu Tui
Uia Bay
Mata Utuoa
Oi Bay
Omoa
Matapua Rk
Pahi Rk
Mopii Rk
Tataaihoa Pt
CHANGE 1'E

Vanui 3
PEETE

VAIPAEE
HOKATU
HANE

Element

Element
wind water fire earth

CJA DE LA HUKA




VAR 9°49′E (1975)
+
ANNUAL CHANGE 1′E
Motu Iti
(720 ft)
Banc Lawson
NUKU HIVA
Akuoa Bay
Marquisienne Bay
Atuona
(Desert)
Hatu Atua Bay
Neva Bay
Atupa Atua
Cap Tikapo
Tsohote Kea
Haunamu Pt
Mt Hapaka
Tohapu
Pte Teho te Papa
UA HUKA
Motu Haane
Motumano
Epeti Rks
Motu Tabu
Kato Hau
Hana He
Sharch Bay
Hemenis
Tekao Pt
Take Bay
Tetutu Pt
Haka Ua Bay
Matheu Bay
Anatho Bay
Hativea Bay
Vaekao Bay
Haka Ehu
Mathee Bay
Pour Bay
Haopu Bay
Hatu Atua Bay
Baie Anatho
Baie du Co
Tiai Oa
Ua Uka
VAR 9°49′E (1975)
+
ANNUAL CHANGE 1′E




UA PU
Aneo Bay
Motu Kuee
Motu Papai
Haka Hetau
Haakuti Bay
Punahukua Pt
Vaieo Bay
Motu Mohuku
Haka Maii
Hikeu Bay
Haka Tau
Motu Takahe
ED
Depths of 17-22 fathoms
Motu Mokoe (335 ft)
Haka Mui
Paumea Bay
Hohoi Bay
Papa Tikee (282 ft)
Motu Oa (65 ft)

Fatu Huku
(1180 ft)


3960
3930
3300
2100
2000
2630
2340
2000
1000
Landi
assage
Village
RAROIA
Csr 16°00'.360S 180 °T
Pos 142°28'.290W 8.731 nm
Ves 15°51'.560S
Pos 142°28'.319W
COG 178 °T
SOG 5.2 kt
Heading 182 °T
24nm N-UP (RM) Sys
12nm H-UP RM RR
RAROIA

RF
1923*1939
M M CHASTENET DeCERY
GOUVERNEUR
DES
EFO
M Marcel Senac


3180
3310
3300
3020
3010
2450
2200
2750
2800
2870
2660
2400
2080
1000
1860
1500
1200
1620
1650
2000
2180
2250
2380
2610
2140
2220
AERO R Bn
Passage
MAKEMO
Numerous Coral
Patches

Passage
Landing Point
Village
TAKUME
MAKEMO
Passage

Follow You
Follow Me
AERO R Bn
Passage
MAKEMO
Numerous Coral
Patches

CARINTHIA



ARIIMATO PY 113R6
SUZUKI

SAN DIEGO STATE

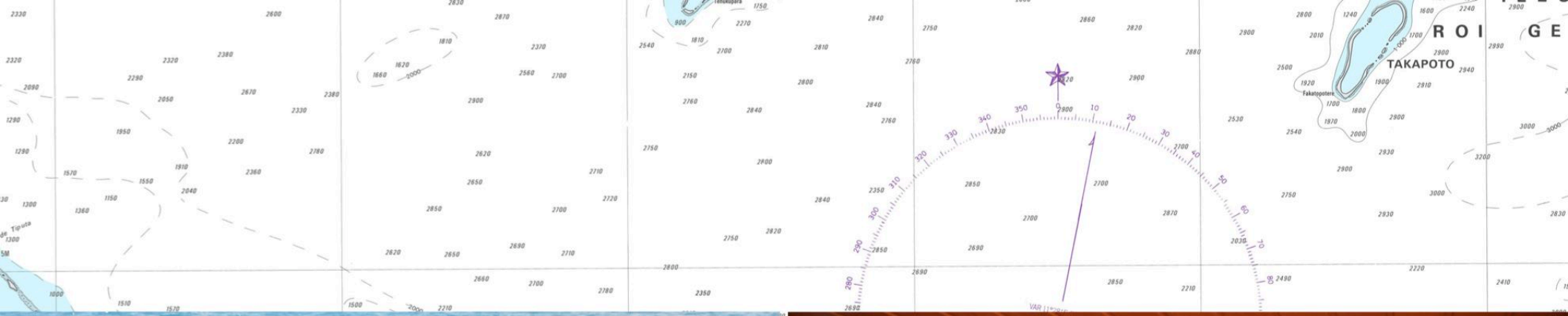
TAKAPOTO
Fakatopotere

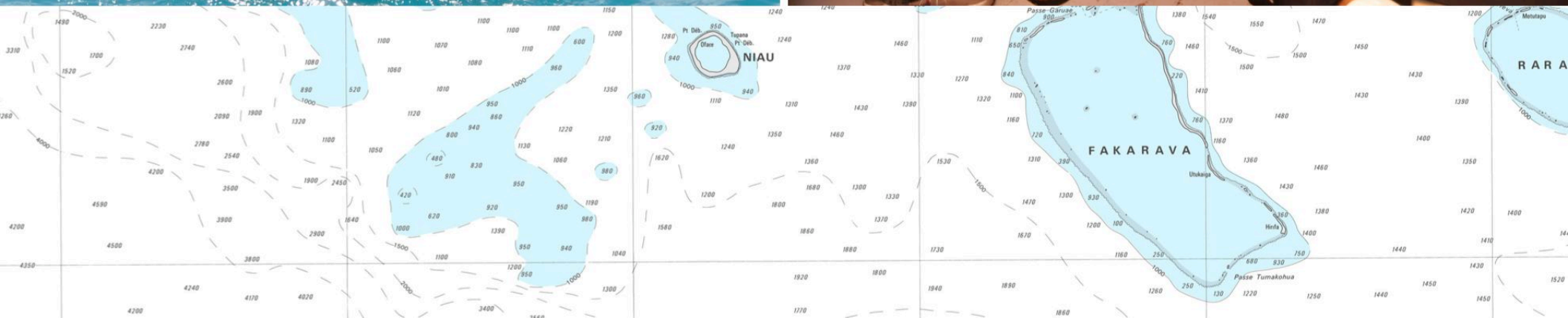
NIAU
Ofare
Tugana
FAKARAVA
Utukaiga
Hirifa
Passe Tumakohua
Passe Garuae
Metutapu



CARINTHIA

WIND
LOS ANGELES

Tenukupara
APATAKI
Passe Aimoniu
Passe Haniuru
Niutahi
Tikei
Pt Déb
Paganie
Pt Déb.
Tupana
Pt Déb.
Ofare

TIKEHAU
RANGIROA
Passe Tuheiava
Tuherahera
Avatoru
AERO R Bn
Tiputa
OG 5M
Tevaro



52HERTZ
.com



SOUTH PACIFIC OCEAN

ÎLES DE LA SOCIÉTÉ
(FRANCE)

BORA-BORA

From a French chart of 1988 and a British Admiralty chart of 1990

SOUNDINGS IN METERS
(Under 10 in meters and decimeters)
reduced to the approximate level of Mean Lower Low Water
HEIGHTS IN METERS ABOVE MEAN SEA LEVEL
Contour interval 100 meters
Supplementary 20 meter contours
For Symbols and Abbreviations, see Chart No. 1

MERCATOR PROJECTION
WORLD GEODETIC SYSTEM 1984 (WGS-84)
SCALE 1:20 000



MAOHI NUI

MOOREA
Mt Tohiea
1207m
Fl (3) 14M
Fl WRG
Fl G
Passe
Landing

YAMAHA

Passe 6
850
1680
2430
2700
1800
840
Passe 12
2066m
2241 m
1530m
Mt Arorai
Mt Orohena
TAHITI
1799m
1580
2000
2000
2490
2430
2940
3240

CARINTHIA

RINTHIA

16°29'S 151°45'W
Bora Bora
Yacht Club

Chez
MICHOU



TIARE TAHITI VA'A NO MOOREA



ISME
NTHIA

SV Carinthia

Pictures taken by
Dietmar Petutschnig
Kurt Roll
Suzanne DuBose

©2012 by www.52hertz.com

Moorea

Puddle Jump Fleet of 2009

©2012 by www.52hertz.com